

Geography

Week 4

Day 1

Look at Day 1 PowerPoint.

Are these physical or human features or both?



Using this picture can you label the physical and human features on the island?



Session 2

Look at the old map of Nursling.

Look at a more recent map of Nursling. How has it changed?

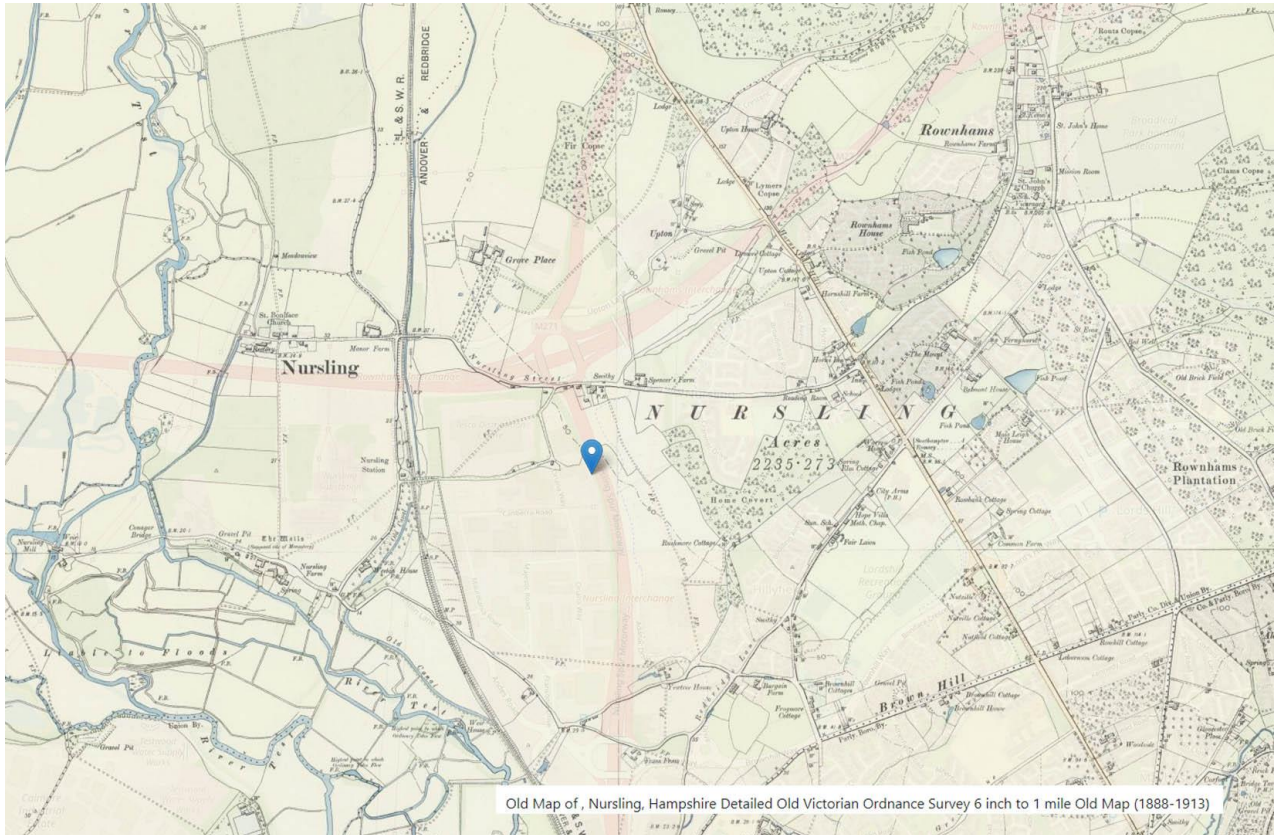
If you can find a better map then use that one!

Look at a map of Nursling. What might you see as you walk from school to the co-op? From school to Ordinance Survey.

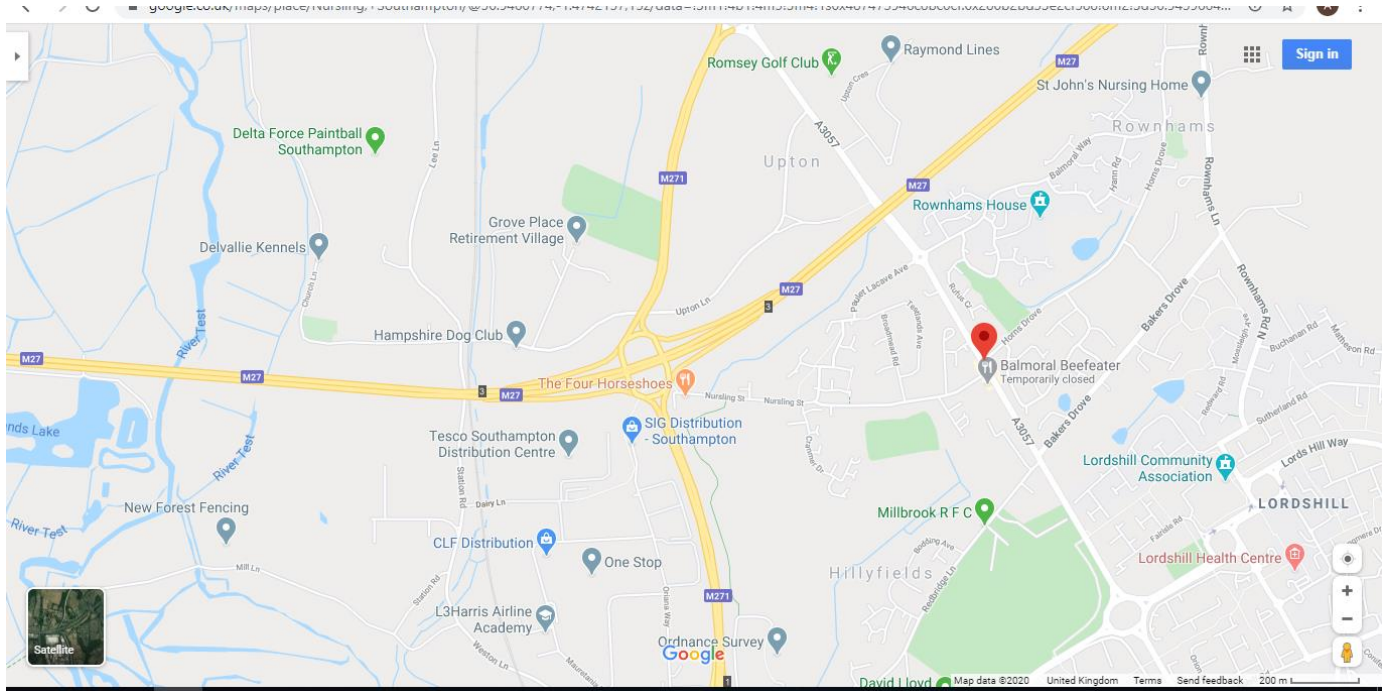
Create a list of physical and human features of things in Nursling.

What is your favourite physical feature in Nursling? What is your favourite human feature in Nursling? Why?

Old Map



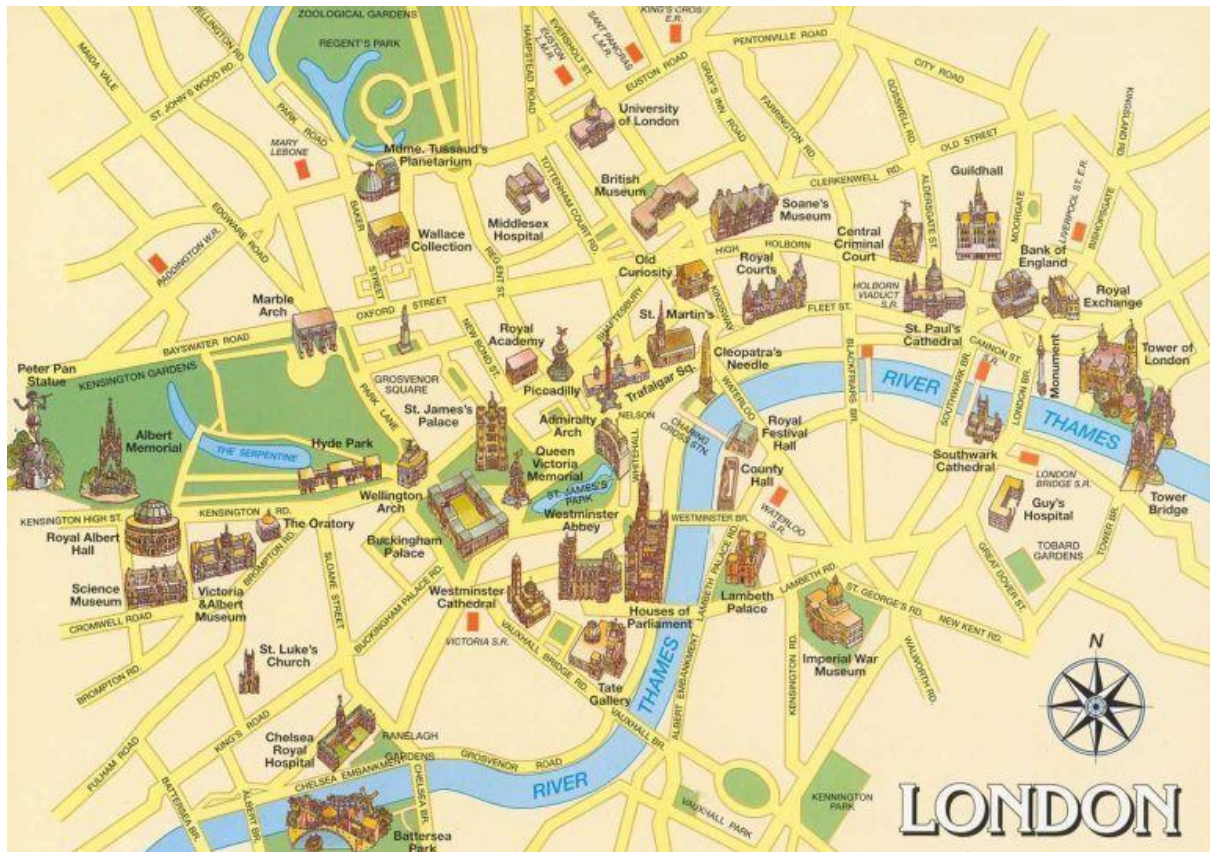
New Map

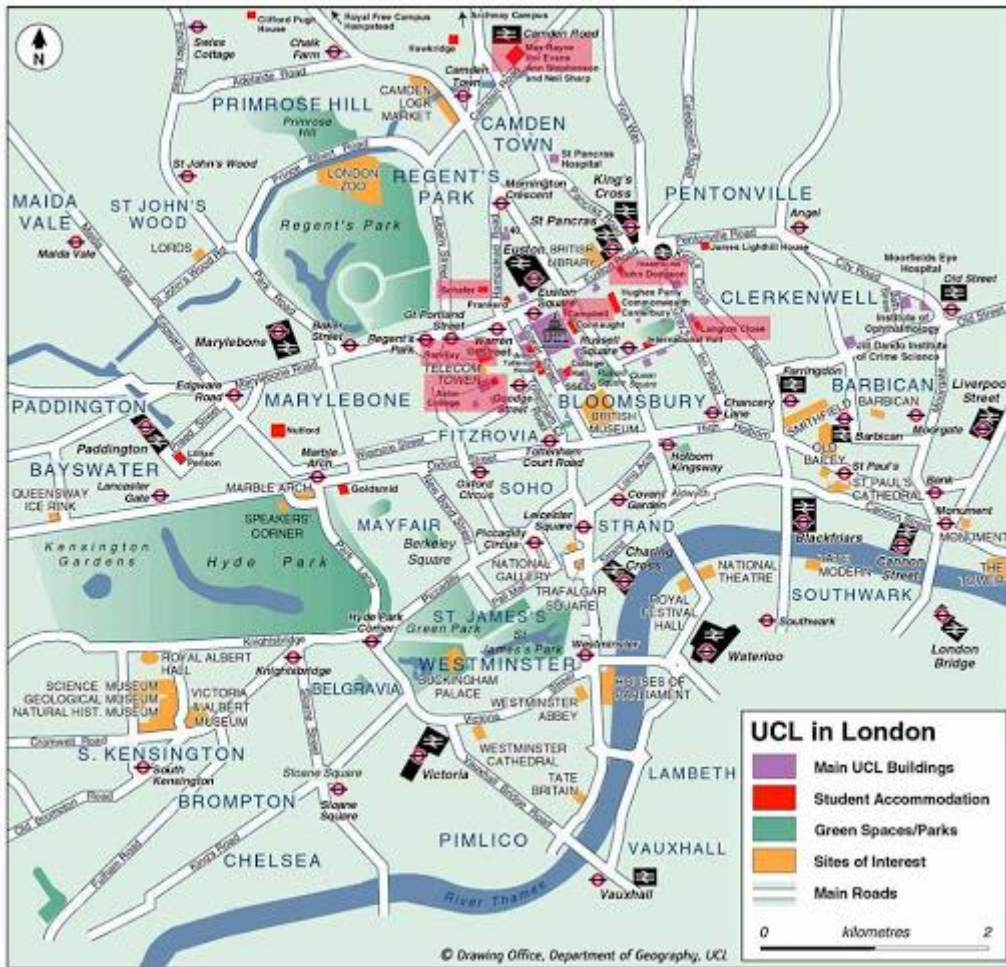


Session 3

Look at a map of London.

Can you name some of the physical and human features in London? Can you name some of the famous landmarks?





Session 4

History of the River Thames

Look at the PowerPoint for Day 4

Why do you think the River Thames is important? Can you create your own PowerPoint about the Thames? Can you find out more information about it?